

#IMMELN

1 KM



CAMP IMMELN



CODE OF CONDUCT

NO CUTTING OR PICKING WOOD ANYWHERE
ALWAYS BRING YOUR OWN FIREWOOD
USE ONLY APPROVED FIREPLACES
USE AT LEAST 30 LITRES TO PUT OUT FIRE

BURY YOUR LATRINE – BURN THE PAPER

BRING BACK EVERYTHING YOU BRING OUT

ONE NIGHT IN ONE PLACE ONLY

TAKE ONLY PICTURES AND LEAVE ONLY FOOTPRINTS

ENJOY THE SILENCE AND DO NOT DISTURB

HAVE FUN!!! ©

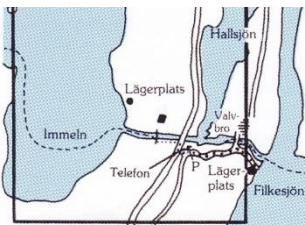
BIRD PROTECTION
NO ACCESS
1 APRIL –
15 JULY

NATURE RESERVE
NO CAMP OR FIRE
OUTSIDE CAMP AREA

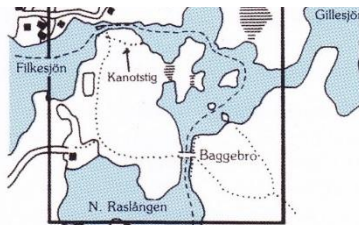
NO ACCESS
ALL YEAR

IMMELN.CAMP

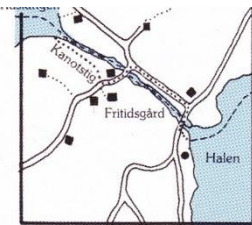
WHEELS NEEDED. EMPTY THE CANOE BEFORE USING WHEELS. DON'T USE THE CREEKS.



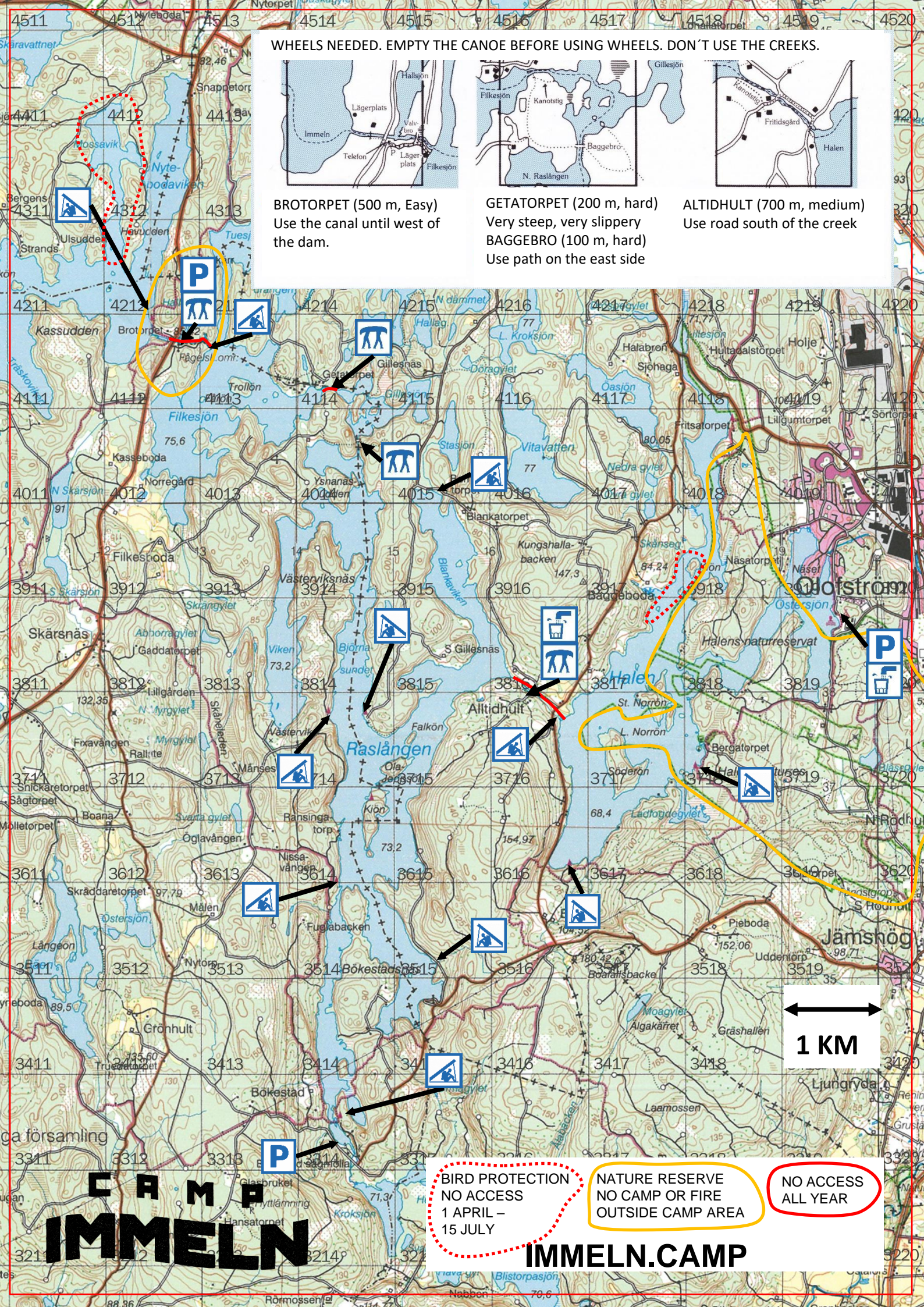
BROTORPET (500 m, Easy)
Use the canal until west of the dam.



GETATORPET (200 m, hard)
Very steep, very slippery
BAGGEBRO (100 m, hard)
Use path on the east side



ALTIDHULT (700 m, medium)
Use road south of the creek



BIRD PROTECTION
NO ACCESS
1 APRIL –
15 JULY

NATURE RESERVE
NO CAMP OR FIRE
OUTSIDE CAMP AREA

NO ACCESS
ALL YEAR

CAMP
IMMELN

IMMELN.CAMP

1 KM